











- KEY**
-  Proposed Footway Construction with varying thickness to tie in to carriageway footway
 -  Existing Carriageway to be utilised as new footway
 -  Existing Footpath
 -  Existing Verge to remain
 -  New Grassed Area
Puncture existing carriageway @ 1m centres
Topsoil 150mm thick and Grass seed
 -  Proposed Knee Rail Fencing
 -  Proposed Fence Line
 -  New 125 x 225
PCC Half Battered Carriageway Kerb
 -  Excavate Existing 125 x 225
PCC Half Battered Carriageway Kerb
 -  Existing Gully

Rev	Date	Description

Design Services
 Growth and Place | Middlesbrough Council
 PO Box 504 | 1st Floor Civic Centre | Middlesbrough, TS1 9FY
www.middlesbrough.gov.uk



Project Location Brackenhoe Footpath Link	
Drawing Title Proposed V2	
Scale NTS	Drawn AG
File Ref	Date 21/02/24

© COPYRIGHT: ALL RIGHTS RESERVED. This drawing must not be reproduced without permission. Do not scale. Contractor is responsible for checking dimensions which are in millimetres unless otherwise stated.